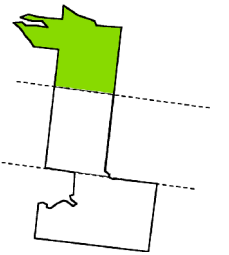
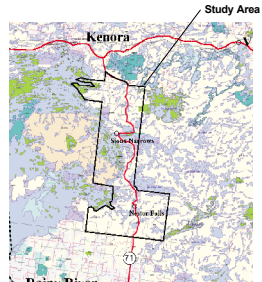


Official Plan
Land Use Designations

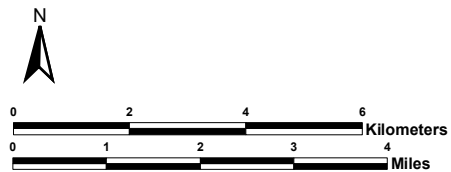
Township of Sioux Narrows Nestor Falls -
Schedule C

May 2007



Legend

- Commercial
- Residential
- Industrial
- Open Space / Park
- Growth Areas
- Rural
- Provincial Hwy 71
- Other Roads
- Indian Reserves



星 EDWARD HOSHIZAKI
崎 DEVELOPMENT CONSULTING

In Association with
Hilderman Thomas Frank Cram
Landscape Architecture * Planning

Sources:
Ontario Minister of Natural resources GIS Data, 2002
Township of Sioux Narrows Nestor Falls Assessment Data, 2001
Abandoned Mines Information System, 2009